

signing in the ninth, fourteenth and }
eighteenth lines from the top.
Henry Parry James Robertson }

Sheriff

Received on the day last mentioned of the before mentioned Robert Williams the sum of four hundred and ninety dollars lawful Money of Pennsylvania the full consideration before mentioned.

Wm McCanless

Acknowledged at a Court of Common Pleas for the County of Allegheny before the Judges of the said Court by the said William McCanless Sheriff of the said County, the fourteenth day of August in the year of our Lord one thousand eight hundred and seven. In Testimony whereof I have hereunto set my Hand & affixed the Seal of the same Court. The same day & year.

Presley Nevill Prothly



Recorded 14th August 1807

KNOW all men by these presents, That Whereas William Roseborough of the County of Allegheny and Pine Township having Patent Granted to him from the Land Office of Pennsylvania for a tract of Land lying and being part in the County of Allegheny, and part in the County of Butler called Edgewberry, containing fourteen hundred and three acres and forty-eight perches with the usual allowance for Roads, which patent is dated is dated April 15th 1807. Now Know Ye, That we William Roseborough and Siscum his of the County of Allegheny, aforesaid for and in consideration of two hundred and thirty two dollars to us in hand paid by Samuel Purvis of the same place at and before the sealing and delivery hereof the Receipt whereof is hereby acknowledged, Have granted, Bargained, sold, Released, and confirmed and by these presents, Do grant, bargain, sell, release & confirm unto the said Samuel Purvis his heirs and assigns all our Rights, title, Interests, Property, claim & demand to, or in one hundred and fifty acres of the west end of said Tract of Land as is surveyed to him by Barnett Gilliland, viz:- Beginning at a White Oak, thence by land of William Brownell north eighty-six & a half degrees east one hundred and thirty two perches to a White Oak, thence by land of said William Roseborough south half a degree east two hundred and twenty nine perches to a White Oak, thence by land of John McLeod south eighty-six and a half west ninety & a half perches to a Black Oak, thence by land of the heirs of John Barr north three and a half degrees two hundred and twenty-eight perches to the place of Beginning.


Vol. 14 p 468

Containing One Hundred and fifty Acres with the usual Allowance of say, per cent-
for Roads, To have and to hold the said part of a tract of Land with the appurte-
tenances thereof unto the said Samuel Purvis his heirs and assigns forever and the
said William Roseborough and Susanna his wife, Do promise to defend the said
Hundred and fifty Acres of Land unto the said Samuel Purvis his heirs and assigns
free from them, their Heirs and from all and every other person claiming lawfully
or to claim to with or under them forever. In Witness whereof we have hereunto
set our hands and Seals this Twenty-fifth day of June, One thousand eight
Hundred and Seven.

Signed, sealed & Delivered in presence of us }
William Johnston, John M'Leod }

William ^{his} Roseborough 
Susanna ^{her} Roseborough 
^{marry}
^{must}

Allegheny County 3.3. Persintly appeared before me John Fowler one of the Common-
wealths Justices of the Peace in and for the said County came William Rosebor-
ough and Susanna his wife and her being examined apart from her Husband both
agree and acknowledged the above instrument of Writing to be their act and
Deed and as such it may be Recorded, Given under my Hand & Seal the
8th of July A. D. 1807.

Recorded 14th August 1807 ✓ John Fowler 

This Indenture made the twenty-fourth day of July in the year of
our Lord, one thousand eight hundred and Seven, Between William Carson
of the Borough of Pittsburgh in the County of Allegheny and Commonwealth
of Pennsylvania and Grace his wife of the one part, and Robert Campbell of
the same place of the other part. Witnesseth that the said William Carson
and Grace his wife, Have granted, Bargained, demised, leased set and to-
farm letters and by these presents, Do grant, bargain, demise lease, set
and to farm let unto the said Robert Campbell and his heirs and assigns
A certain lot or piece of ground situate in the same of Pittsburg. Being part
of the lots which are marked in the General plan of the said Borough, N. 404
and 405, Bounded and described as follows. To wit, Beginning on Fifth
street, at the distance of Forty three feet from the corner of lots N^{os} 403 & 404
and Running with fifth street to wards wood street twenty feet, thence North-
wardly a parallel line with wood street towards Virgin Alley, One Hundred &
Twenty --- feet, thence across a parallel line with fifth street towards
Liberty Street, Twenty feet, and thence Running Southwardly a parallel
line with Wood Street One Hundred & Twenty feet to the place of Beginning.